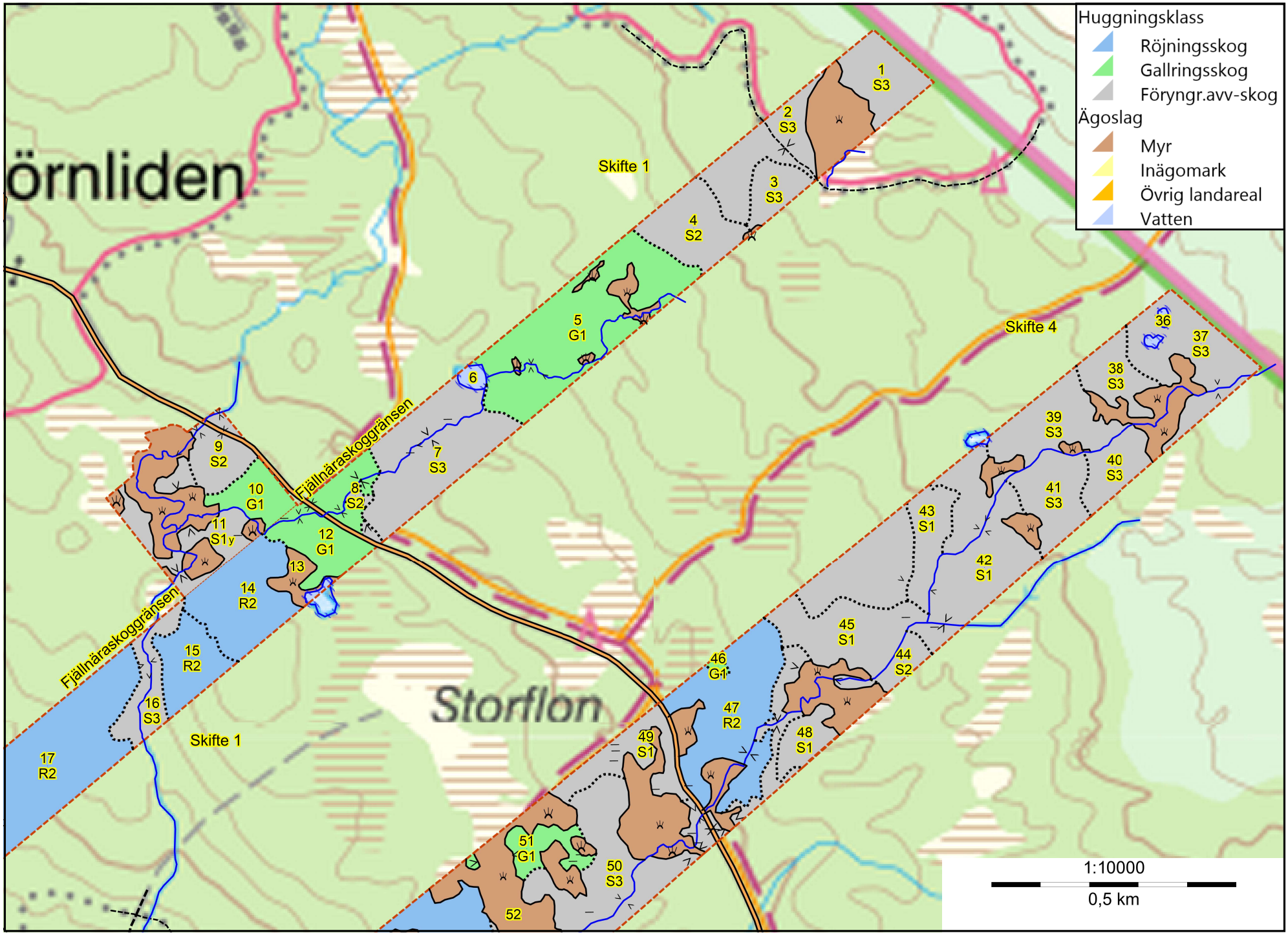
Huggningsklass
Röjningsskog
Gallringsskog
Föryngr.avv-skog
Ägoslag
Myr
Inägomark
Övrig landareal
Vatten
örnliden
Storflon
Skifte 1
Skifte 4
Fjällnäraskoggränsen
1 S3
2 S3
3 S3
4 S2
5 G1
6
7 S3
8 S2
9 S2
10 G1
11 S1y
12 G1
13
14 R2
15 R2
16 S3
17 R2
36
37 S3
38 S3
39 S3
40 S3
41 S3
42 S1
43 S1
44 S2
45 S1
46 G1
47 R2
48 S1
49 S1
50 S3
51 G1
52
1:10000
0,5 km

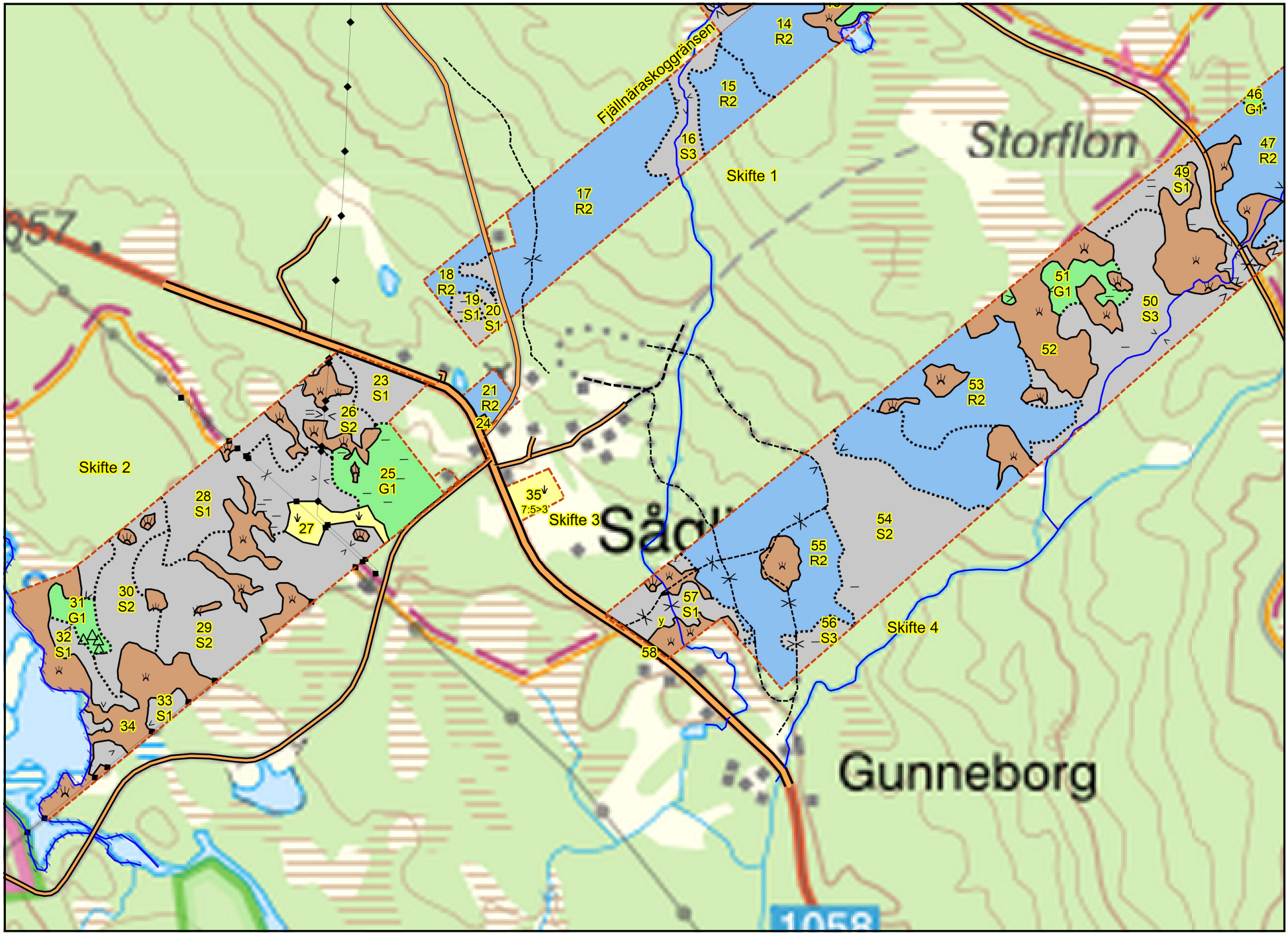
Fjällnäraskoggränsen
14
R2
15
R2
16
S3
Skifte 1
17
R2
Storflon
46
G1
47
R2
49
S1
18
R2
19
S1
20
S1
51
G1
50
S3
52
53
R2
23
S1
21
R2
24
26
S2
Skifte 2
25
G1
35
7:5>3
Skifte 3
Såd
28
S1
27
54
S2
55
R2
57
S1
56
S3
58
Skifte 4
31
G1
30
S2
32
S1
29
S2
33
S1
34
Gunneborg
1058

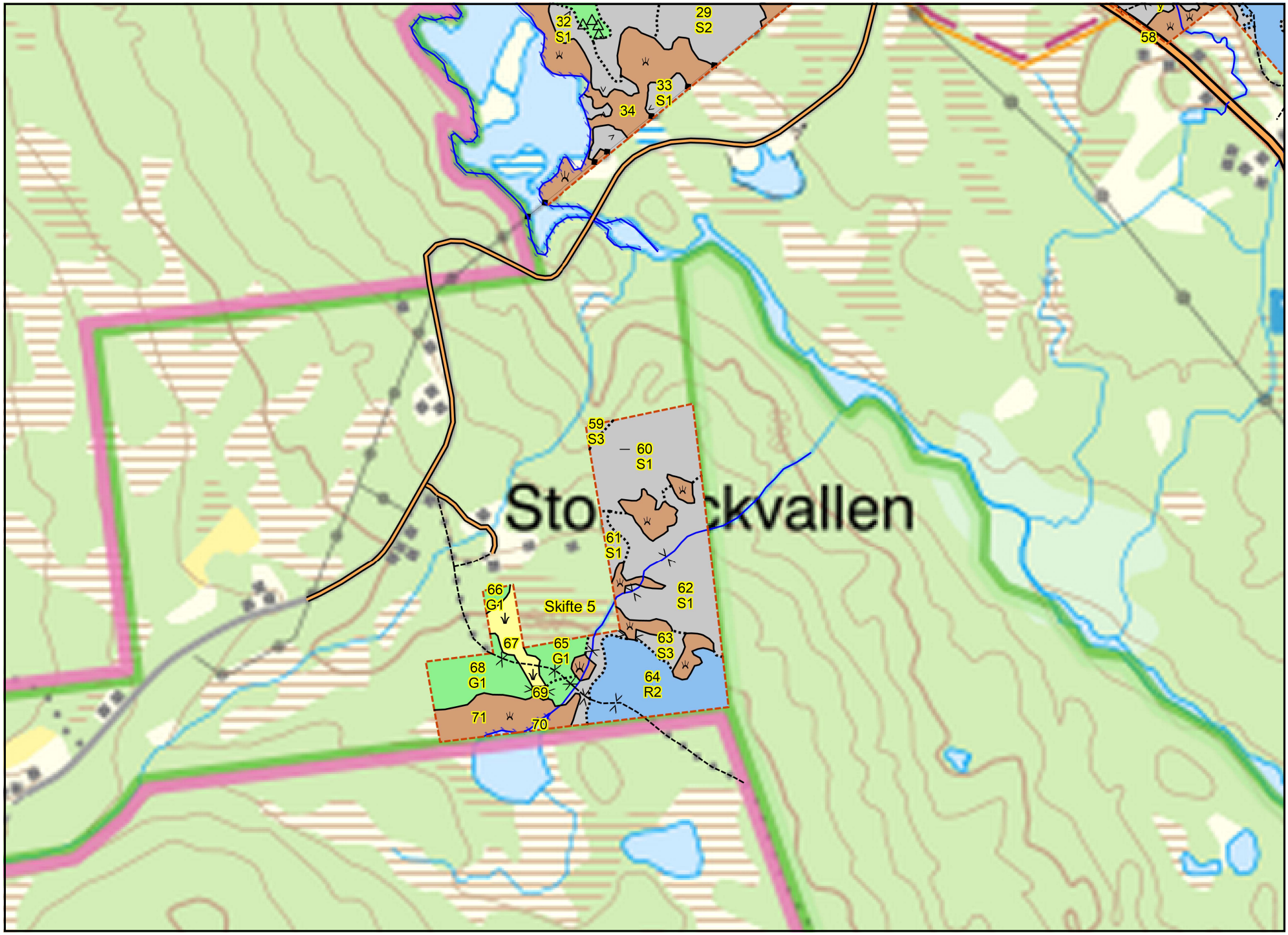
32
S1
29
S2
33
S1
34
58
59
S3
60
S1
61
S1
62
S1
63
S3
64
R2
65
G1
66
G1
67
68
G1
69
70
71
Skifte 5